





Viewing Information

This photograph and visualisation is a cylindrical projection panorama. Hold this sheet at a comfortable arm's length from your eyes and curve the image through 90° and turn head to view. Alternatively, the visualisation can be laid flat and viewed by scanning left or right parallel to the sheet maintaining a 90cm viewing distance between your eye and the page.

This visualisation is a tool for assessment and is best used for comparison in the field from the viewpoint location shown. It cannot be considered a substitute for visiting the viewpoint location.

3D Visualisation Note

The visualisations do not include the boundary planting proposed in the landscape and biodiversity mitigation and enhancement plan.

Printing Note

This viewpoint visualisation is spread across a single sheet 842mm wide and 297mm high. To give the correct viewing distance the sheet should be printed at a scale of 1:1 on large format paper and cut to size. Do not print at A3.



Former Aga Site, Coalbrookdale

Viewpoint 1

Existing View

Coalbrookdale LVIA

Reproduced from OS digital map data © Crown copyright 2022. All rights reserved. Licence number 0100035673. All Photography and Geo-Referencing undertaken by MSE Environmental and fully compliant with L1 TGN 06/19. www.mseenvironmental.co.uk Type 4 Accuracy/AVR Type 3





Viewing Information

This photograph and visualisation is a cylindrical projection panorama. Hold this sheet at a comfortable arm's length from your eyes and curve the image through 90° and turn head to view. Alternatively, the visualisation can be laid flat and viewed by scanning left or right parallel to the sheet maintaining a 90cm viewing distance between your eye and the page.

This visualisation is a tool for assessment and is best used for comparison in the field from the viewpoint location shown. It cannot be considered a substitute for visiting the viewpoint location.

3D Visualisation Note

The visualisations do not include the boundary planting proposed in the landscape and biodiversity mitigation and enhancement plan.

Printing Note

This viewpoint visualisation is spread across a single sheet 842mm wide and 297mm high. To give the correct viewing distance the sheet should be printed at a scale of 1:1 on large format paper and cut to size. Do not print at A3.



Former Aga Site, Coalbrookdale

Viewpoint 1

Photomontage (AVR 3)

Coalbrookdale LVIA

Reproduced from OS digital map data © Crown copyright 2022. All rights reserved. Licence number 0100035673. All Photography and Geo-Referencing undertaken by MSE Environmental and fully compliant with L1 TGN 06/19. www.mseenvironmental.co.uk Type 4 Accuracy/AVR Type 3






Viewing Information
 This photograph and visualisation is a cylindrical projection panorama. Hold this sheet at a comfortable arm's length from your eyes and curve the image through 90° and turn head to view. Alternatively, the visualisation can be laid flat and viewed by scanning left or right parallel to the sheet maintaining a 90cm viewing distance between your eye and the page.
 This visualisation is a tool for assessment and is best used for comparison in the field from the viewpoint location shown. It cannot be considered a substitute for visiting the viewpoint location.

3D Visualisation Note
 The visualisations do not include the boundary planting proposed in the landscape and biodiversity mitigation and enhancement plan.
Printing Note
 This viewpoint visualisation is spread across a single sheet 842mm wide and 297mm high. To give the correct viewing distance the sheet should be printed at a scale of 1:1 on large format paper and cut to size. Do not print at A3.


Former Aga Site, Coalbrookdale
 Viewpoint 1
 Existing View
 Coalbrookdale LVIA

Reproduced from OS digital map data © Crown copyright 2022. All rights reserved. Licence number 010003673. All Photography and Geo-Referencing undertaken by MSEnvironmental and fully compliant with LI TGN 06/19. www.msenvironmental.co.uk Type 4 Accuracy/AVR Type 3




Viewing Information
 This photograph and visualisation is a cylindrical projection panorama. Hold this sheet at a comfortable arm's length from your eyes and curve the image through 90° and turn head to view. Alternatively, the visualisation can be laid flat and viewed by scanning left or right parallel to the sheet maintaining a 90cm viewing distance between your eye and the page.
 This visualisation is a tool for assessment and is best used for comparison in the field from the viewpoint location shown. It cannot be considered a substitute for visiting the viewpoint location.

3D Visualisation Note
 The visualisations do not include the boundary planting proposed in the landscape and biodiversity mitigation and enhancement plan.
Printing Note
 This viewpoint visualisation is spread across a single sheet 842mm wide and 297mm high. To give the correct viewing distance the sheet should be printed at a scale of 1:1 on large format paper and cut to size. Do not print at A3.


Former Aga Site, Coalbrookdale
 Viewpoint 1
 Photomontage (AVR3)
 Coalbrookdale LVIA

Reproduced from OS digital map data © Crown copyright 2022. All rights reserved. Licence number 010003673. All Photography and Geo-Referencing undertaken by MSEnvironmental and fully compliant with LI TGN 06/19. www.msenvironmental.co.uk Type 4 Accuracy/AVR Type 3



Viewing Information

This photograph and visualisation is a cylindrical projection panorama. Hold this sheet at a comfortable arm's length from your eyes and curve the image through 90° and turn head to view. Alternatively, the visualisation can be laid flat and viewed by scanning left or right parallel to the sheet maintaining a 90cm viewing distance between your eye and the page.

This visualisation is a tool for assessment and is best used for comparison in the field from the viewpoint location shown. It cannot be considered a substitute for visiting the viewpoint location.

3D Visualisation Note

The visualisations do not include the boundary planting proposed in the landscape and biodiversity mitigation and enhancement plan.

Printing Note

This viewpoint visualisation is spread across a single sheet 843mm wide and 297mm high. To give the correct viewing distance the sheet should be printed at a scale of 1:1 on large format paper and cut to size. Do not print at A3.



Former Aga Site, Coalbrookdale
Viewpoint 2A
Existing View

Reproduced from OS digital map data © Crown copyright 2022. All rights reserved. Licence number 0100035673. All Photography and Geo-Referencing undertaken by MSE Environmental and fully compliant with L1 TGN 05/19. www.msenvironmental.co.uk Type 4 Accuracy/AVR Type 3

Coalbrookdale LVIA



Viewing Information

This photograph and visualisation is a cylindrical projection panorama. Hold this sheet at a comfortable arm's length from your eyes and curve the image through 90° and turn head to view. Alternatively, the visualisation can be laid flat and viewed by scanning left or right parallel to the sheet maintaining a 90cm viewing distance between your eye and the page.

This visualisation is a tool for assessment and is best used for comparison in the field from the viewpoint location shown. It cannot be considered a substitute for visiting the viewpoint location.

3D Visualisation Note

The visualisations do not include the boundary planting proposed in the landscape and biodiversity mitigation and enhancement plan.

Printing Note

This viewpoint visualisation is spread across a single sheet 843mm wide and 297mm high. To give the correct viewing distance the sheet should be printed at a scale of 1:1 on large format paper and cut to size. Do not print at A3.



Former Aga Site, Coalbrookdale
Viewpoint 2A
Photomontage (AVR1)

Reproduced from OS digital map data © Crown copyright 2022. All rights reserved. Licence number 0100035673. All Photography and Geo-Referencing undertaken by MSE Environmental and fully compliant with L1 TGN 05/19. www.msenvironmental.co.uk Type 4 Accuracy/AVR Type 3

Coalbrookdale LVIA





Viewing Information

This photograph and visualisation is a cylindrical projection panorama. Hold this sheet at a comfortable arm's length from your eyes and curve the image through 90° and turn head to view. Alternatively, the visualisation can be laid flat and viewed by scanning left or right parallel to the sheet maintaining a 90cm viewing distance between your eye and the page.

This visualisation is a tool for assessment and is best used for comparison in the field from the viewpoint location shown. It cannot be considered a substitute for visiting the viewpoint location.

3D Visualisation Note


The visualisations do not include the boundary planting proposed in the landscape and biodiversity mitigation and enhancement plan.

Printing Note

This viewpoint visualisation is spread across a single sheet 842mm wide and 237mm high. To give the correct viewing distance the sheet should be printed at a scale of 2:1 on large format paper and cut to size. Do not print at A3.

Former Aga Site, Coalbrookdale
Viewpoint 2A
Existing View
Coalbrookdale LVIA

Reproduced from OS digital map data © Crown copyright 2022. All rights reserved. Licence number 0100035673. All Photography and Geo-Referencing undertaken by MSE Environmental and fully compliant with L1 TGN 06/19. www.msenvironmental.co.uk Type 4 Accuracy/AVR Type 3



Viewing Information

This photograph and visualisation is a cylindrical projection panorama. Hold this sheet at a comfortable arm's length from your eyes and curve the image through 90° and turn head to view. Alternatively, the visualisation can be laid flat and viewed by scanning left or right parallel to the sheet maintaining a 90cm viewing distance between your eye and the page.

This visualisation is a tool for assessment and is best used for comparison in the field from the viewpoint location shown. It cannot be considered a substitute for visiting the viewpoint location.

3D Visualisation Note

The visualisations do not include the boundary planting proposed in the landscape and biodiversity mitigation and enhancement plan.

Printing Note

This viewpoint visualisation is spread across a single sheet 842mm wide and 237mm high. To give the correct viewing distance the sheet should be printed at a scale of 2:1 on large format paper and cut to size. Do not print at A3.

Former Aga Site, Coalbrookdale
Viewpoint 2A
Photomontage (AVR1)
Coalbrookdale LVIA

Reproduced from OS digital map data © Crown copyright 2022. All rights reserved. Licence number 0100035673. All Photography and Geo-Referencing undertaken by MSE Environmental and fully compliant with L1 TGN 06/19. www.msenvironmental.co.uk Type 4 Accuracy/AVR Type 3





Viewing Information
 This photograph and visualisation is a cylindrical projection panorama. Hold this sheet at a comfortable arm's length from your eyes and curve the image through 90° and turn head to view. Alternatively, the visualisation can be laid flat and viewed by scanning left or right parallel to the sheet maintaining a 30cm viewing distance between your eye and the page.
 This visualisation is a tool for assessment and is best used for comparison in the field from the viewpoint location shown. It cannot be considered a substitute for visiting the viewpoint location.

3D Visualisation Note
 The visualisations do not include the boundary planting proposed in the landscape and biodiversity mitigation and enhancement plan.
Printing Note
 This viewpoint visualisation is spread across a single sheet 841mm wide and 227mm high. To give the correct viewing distance the sheet should be printed at a scale of 1:1 on large format paper and cut to size. Do not print at A3.



Former Aga Site, Coalbrookdale
 Viewpoint 2B
 Existing View

Reproduced from OS digital map data © Crown copyright 2022. All rights reserved. Licence number 0100031073. All Photography and Geo-Referencing undertaken by MSE Environmental and fully compliant with LI TGN 06/19. www.mseenvironmental.co.uk Type 4 Accuracy/AVR Type 3

Coalbrookdale LVIA



Viewing Information
 This photograph and visualisation is a cylindrical projection panorama. Hold this sheet at a comfortable arm's length from your eyes and curve the image through 90° and turn head to view. Alternatively, the visualisation can be laid flat and viewed by scanning left or right parallel to the sheet maintaining a 30cm viewing distance between your eye and the page.
 This visualisation is a tool for assessment and is best used for comparison in the field from the viewpoint location shown. It cannot be considered a substitute for visiting the viewpoint location.

3D Visualisation Note
 The visualisations do not include the boundary planting proposed in the landscape and biodiversity mitigation and enhancement plan.
Printing Note
 This viewpoint visualisation is spread across a single sheet 841mm wide and 227mm high. To give the correct viewing distance the sheet should be printed at a scale of 1:1 on large format paper and cut to size. Do not print at A3.



Former Aga Site, Coalbrookdale
 Viewpoint 2B
 Photomontage (AVR1)

Reproduced from OS digital map data © Crown copyright 2022. All rights reserved. Licence number 0100031073. All Photography and Geo-Referencing undertaken by MSE Environmental and fully compliant with LI TGN 06/19. www.mseenvironmental.co.uk Type 4 Accuracy/AVR Type 3

Coalbrookdale HIA





Viewing Information
 This photograph and visualisation is a cylindrical projection panorama. Hold this sheet at a comfortable arm's length from your eyes and curve the image through 90° and turn head to view. Alternatively, the visualisation can be laid flat and viewed by scanning left or right parallel to the sheet maintaining a 50cm viewing distance between your eye and the page.
 This visualisation is a tool for assessment and is best used for comparison in the field from the viewpoint location shown. It cannot be considered a substitute for visiting the viewpoint location.

3D Visualisation Note
 The visualisations do not include the boundary planting proposed in the landscape and biodiversity mitigation and enhancement plan.
Printing Note
 This viewpoint visualisation is spread across a single sheet 841mm wide and 237mm high. To give the correct viewing distance the sheet should be printed at a scale of 1:1 on large format paper and cut to size. Do not print at A3.



Former Aga Site, Coalbrookdale
 Viewpoint 2B
 Existing View

Reproduced from OS digital map data © Crown copyright 2022. All rights reserved. Licence number 050031673. All Photography and Geo-Referencing undertaken by MSE Environmental and fully compliant with LI TGN 06/19. www.msenvironmental.co.uk Type 4 Accuracy/AVR Type 3

Coalbrookdale LVIA



Viewing Information
 This photograph and visualisation is a cylindrical projection panorama. Hold this sheet at a comfortable arm's length from your eyes and curve the image through 90° and turn head to view. Alternatively, the visualisation can be laid flat and viewed by scanning left or right parallel to the sheet maintaining a 50cm viewing distance between your eye and the page.
 This visualisation is a tool for assessment and is best used for comparison in the field from the viewpoint location shown. It cannot be considered a substitute for visiting the viewpoint location.

3D Visualisation Note
 The visualisations do not include the boundary planting proposed in the landscape and biodiversity mitigation and enhancement plan.
Printing Note
 This viewpoint visualisation is spread across a single sheet 841mm wide and 237mm high. To give the correct viewing distance the sheet should be printed at a scale of 1:1 on large format paper and cut to size. Do not print at A3.



Former Aga Site, Coalbrookdale
 Viewpoint 2B
 Photomontage (AVR1)

Reproduced from OS digital map data © Crown copyright 2022. All rights reserved. Licence number 050031673. All Photography and Geo-Referencing undertaken by MSE Environmental and fully compliant with LI TGN 06/19. www.msenvironmental.co.uk Type 4 Accuracy/AVR Type 3

Coalbrookdale HIA





Site Extents



Viewing Information

This photograph and visualisation is a cylindrical projection panorama. Hold this sheet at a comfortable arm's length from your eyes and curve the image through 90° and turn head to view. Alternatively, the visualisation can be laid flat and viewed by scanning left or right parallel to the sheet maintaining a 50cm viewing distance between your eye and the page.

This visualisation is a tool for assessment and is best used for comparison in the field from the viewpoint location shown. It cannot be considered a substitute for visiting the viewpoint location.

3D Visualisation Note

The visualisations do not include the boundary planting proposed in the landscape and biodiversity mitigation and enhancement plan.

Printing Note

This viewpoint visualisation is spread across a single sheet 841mm wide and 297mm high. To give the correct viewing distance the sheet should be printed at a scale of 1:1 on large format paper and cut to size. Do not print at A3.



Former Aga Site, Coalbrookdale

Viewpoint 3

Existing View (AVR1)

Coalbrookdale LVIA

Reproduced from OS digital map data © Crown copyright 2022. All rights reserved. Licence number 0300031673. All Photography and Geo-Referencing undertaken by MSEnvironmental and fully compliant with LI TGN 06/19. www.msenvironmental.co.uk Type 4 Accuracy/AVR Type 3





Viewing Information

This photograph and visualisation is a cylindrical projection panorama. Hold this sheet at a comfortable arm's length from your eyes and curve the image through 90° and turn head to view. Alternatively, the visualisation can be laid flat and viewed by scanning left or right parallel to the sheet maintaining a 90cm viewing distance between your eye and the page.

This visualisation is a tool for assessment and is best used for comparison in the field from the viewpoint location shown. It cannot be considered a substitute for visiting the viewpoint location.

3D Visualisation Note

The visualisations do not include the boundary planting proposed in the landscape and biodiversity mitigation and enhancement plan.

Printing Note

This viewpoint visualisation is spread across a single sheet 842mm wide and 297mm high. To give the correct viewing distance the sheet should be printed at a scale of 1:1 on large format paper and cut to size. Do not print at A3.



Former Aga Site, Coalbrookdale
Viewpoint 4
Existing View

Reproduced from OS digital map data © Crown copyright 2022. All rights reserved. Licence number 0100035673. All Photography and Geo-Referencing undertaken by MSE Environmental and fully compliant with L1 TGN 05/19. www.msenvironmental.co.uk Type 4 Accuracy/AVR Type 3

Coalbrookdale LVIA



Viewing Information

This photograph and visualisation is a cylindrical projection panorama. Hold this sheet at a comfortable arm's length from your eyes and curve the image through 90° and turn head to view. Alternatively, the visualisation can be laid flat and viewed by scanning left or right parallel to the sheet maintaining a 90cm viewing distance between your eye and the page.

This visualisation is a tool for assessment and is best used for comparison in the field from the viewpoint location shown. It cannot be considered a substitute for visiting the viewpoint location.

3D Visualisation Note

The visualisations do not include the boundary planting proposed in the landscape and biodiversity mitigation and enhancement plan.

Printing Note

This viewpoint visualisation is spread across a single sheet 842mm wide and 297mm high. To give the correct viewing distance the sheet should be printed at a scale of 1:1 on large format paper and cut to size. Do not print at A3.



Former Aga Site, Coalbrookdale
Viewpoint 4
Photomontage (AVR1)

Reproduced from OS digital map data © Crown copyright 2022. All rights reserved. Licence number 0100035673. All Photography and Geo-Referencing undertaken by MSE Environmental and fully compliant with L1 TGN 05/19. www.msenvironmental.co.uk Type 4 Accuracy/AVR Type 3

Coalbrookdale LVIA






Former Aga Site, Coalbrookdale
 Viewpoint 4
 Existing View

 Coalbrookdale LVIA

Viewing Information
 This photograph and visualisation is a cylindrical projection panorama. Hold this sheet at a comfortable arm's length from your eyes and curve the image through 90° and turn head to view. Alternatively, the visualisation can be laid flat and viewed by scanning left or right parallel to the sheet maintaining a 90cm viewing distance between your eye and the page.
 This visualisation is a tool for assessment and is best used for comparison in the field from the viewpoint location shown. It cannot be considered a substitute for visiting the viewpoint location.

3D Visualisation Note
 The visualisations do not include the boundary planting proposed in the landscape and biodiversity mitigation and enhancement plan.

Printing Note
 This viewpoint visualisation is spread across a single sheet 843mm wide and 237mm high. To give the correct viewing distance the sheet should be printed at a scale of 1:1 on large format paper and cut to size. Do not print at A3.

Reproduced from OS digital map data © Crown copyright 2022. All rights reserved. Licence number 010003573. All Photography and Geo-Referencing undertaken by MSE Environmental and fully compliant with LITGN 06/19. www.mseenvironmental.co.uk Type 4 Accuracy/AVR Type 3




Former Aga Site, Coalbrookdale
 Viewpoint 4
 Photomontage (AVR1)

 Coalbrookdale LVIA

Viewing Information
 This photograph and visualisation is a cylindrical projection panorama. Hold this sheet at a comfortable arm's length from your eyes and curve the image through 90° and turn head to view. Alternatively, the visualisation can be laid flat and viewed by scanning left or right parallel to the sheet maintaining a 90cm viewing distance between your eye and the page.
 This visualisation is a tool for assessment and is best used for comparison in the field from the viewpoint location shown. It cannot be considered a substitute for visiting the viewpoint location.

3D Visualisation Note
 The visualisations do not include the boundary planting proposed in the landscape and biodiversity mitigation and enhancement plan.

Printing Note
 This viewpoint visualisation is spread across a single sheet 843mm wide and 237mm high. To give the correct viewing distance the sheet should be printed at a scale of 1:1 on large format paper and cut to size. Do not print at A3.

Reproduced from OS digital map data © Crown copyright 2022. All rights reserved. Licence number 010003573. All Photography and Geo-Referencing undertaken by MSE Environmental and fully compliant with LITGN 06/19. www.mseenvironmental.co.uk Type 4 Accuracy/AVR Type 3



Viewing Information

This photograph and visualisation is a cylindrical projection panorama. Hold this sheet at a comfortable arm's length from your eyes and curve the image through 90° and turn head to view. Alternatively, the visualisation can be laid flat and viewed by scanning left or right parallel to the sheet maintaining a 90cm viewing distance between your eye and the page.

3D Visualisation Note

The visualisations do not include the boundary planting proposed in the landscape and biodiversity mitigation and enhancement plan.

Printing Note

This viewpoint visualisation is spread across a single sheet 842mm wide and 237mm high. To give the correct viewing distance the sheet should be printed at a scale of 1:1 on large format paper and cut to size. Do not print at A3.

Reproduced from OS digital map data © Crown copyright 2022. All rights reserved. Licence number 010003573. All Photography and Geo-Referencing undertaken by MSE Environmental and fully compliant with L1 TGN 05/19. www.msenvironmental.co.uk Type 4 Accuracy/AVR Type 3



Former Aga Site, Coalbrookdale
Viewpoint 5
Existing View

Coalbrookdale LVIA



Viewing Information

This photograph and visualisation is a cylindrical projection panorama. Hold this sheet at a comfortable arm's length from your eyes and curve the image through 90° and turn head to view. Alternatively, the visualisation can be laid flat and viewed by scanning left or right parallel to the sheet maintaining a 90cm viewing distance between your eye and the page.

3D Visualisation Note

The visualisations do not include the boundary planting proposed in the landscape and biodiversity mitigation and enhancement plan.

Printing Note

This viewpoint visualisation is spread across a single sheet 842mm wide and 237mm high. To give the correct viewing distance the sheet should be printed at a scale of 1:1 on large format paper and cut to size. Do not print at A3.

Reproduced from OS digital map data © Crown copyright 2022. All rights reserved. Licence number 010003573. All Photography and Geo-Referencing undertaken by MSE Environmental and fully compliant with L1 TGN 05/19. www.msenvironmental.co.uk Type 4 Accuracy/AVR Type 3



Former Aga Site, Coalbrookdale
Viewpoint 5
Photomontage (AVR 3)

Coalbrookdale LVIA





Viewing Information

This photograph and visualisation is a cylindrical projection panorama. Hold this sheet at a comfortable arm's length from your eyes and curve the image through 90° and turn head to view. Alternatively, the visualisation can be laid flat and viewed by scanning left or right parallel to the sheet maintaining a 90cm viewing distance between your eye and the page.

3D Visualisation Note

The visualisations do not include the boundary planting proposed in the landscape and biodiversity mitigation and enhancement plan.

Printing Note

This viewpoint visualisation is spread across a single sheet 842mm wide and 237mm high. To give the correct viewing distance the sheet should be printed at a scale of 1:1 on large format paper and cut to size. Do not print at A3.



Former Aga Site, Coalbrookdale
Viewpoint 5
Existing View

Reproduced from OS digital map data © Crown copyright 2022. All rights reserved. Licence number 0100035673. All Photography and Geo-Referencing undertaken by MSE Environmental and fully compliant with L1 TGN 05/19. www.msenvironmental.co.uk Type 4 Accuracy/AVR Type 3

Coalbrookdale LVIA



Viewing Information

This photograph and visualisation is a cylindrical projection panorama. Hold this sheet at a comfortable arm's length from your eyes and curve the image through 90° and turn head to view. Alternatively, the visualisation can be laid flat and viewed by scanning left or right parallel to the sheet maintaining a 90cm viewing distance between your eye and the page.

3D Visualisation Note

The visualisations do not include the boundary planting proposed in the landscape and biodiversity mitigation and enhancement plan.

Printing Note

This viewpoint visualisation is spread across a single sheet 842mm wide and 237mm high. To give the correct viewing distance the sheet should be printed at a scale of 1:1 on large format paper and cut to size. Do not print at A3.




Former Aga Site, Coalbrookdale
Viewpoint 5
Photomontage (AVR3)

Reproduced from OS digital map data © Crown copyright 2022. All rights reserved. Licence number 0100035673. All Photography and Geo-Referencing undertaken by MSE Environmental and fully compliant with L1 TGN 05/19. www.msenvironmental.co.uk Type 4 Accuracy/AVR Type 3

Coalbrookdale LVIA





Viewing Information

This photograph and visualisation is a cylindrical projection panorama. Hold this sheet at a comfortable arm's length from your eyes and curve the image through 90° and turn head to view. Alternatively, the visualisation can be laid flat and viewed by scanning left or right parallel to the sheet maintaining a 50cm viewing distance between your eye and the page.

3D Visualisation Note

The visualisations do not include the boundary planting proposed in the landscape and biodiversity mitigation and enhancement plan.

Printing Note

This viewpoint visualisation is spread across a single sheet 841mm wide and 297mm high. To give the correct viewing distance the sheet should be printed at a scale of 1:1 on Large format paper and cut to size. Do not print at A3.




Former Aga Site, Coalbrookdale
Viewpoint 6A
Existing View (AVR1)

Reproduced from OS digital map data © Crown copyright 2022. All rights reserved. Licence number 0500031673. All Photography and Geo-Referencing undertaken by MSEnvironmental and fully compliant with LI TGN 06/19. www.msenvironmental.co.uk Type 4 Accuracy/AVR Type 3

Coalbrookdale LVIA







Viewing Information
This photograph and visualisation is a cylindrical projection panorama. Hold this sheet at a comfortable arm's length from your eyes and curve the image through 90° and turn head to view. Alternatively, the visualisation can be laid flat and viewed by scanning left or right parallel to the sheet maintaining a 90cm viewing distance between your eye and the page.
This visualisation is a tool for assessment and is best used for comparison in the field from the viewpoint location shown. It cannot be considered a substitute for visiting the viewpoint location.


3D Visualisation Note
The visualisations do not include the boundary planting proposed in the landscape and biodiversity mitigation and enhancement plan.


Printing Note
This viewpoint visualisation is spread across a single sheet 842mm wide and 237mm high. To give the correct viewing distance the sheet should be printed at a scale of 1:1 on large format paper and cut to size. Do not print at A3.



Former Aga Site, Coalbrookdale
Viewpoint 6B
Existing View
Coalbrookdale LVIA

Reproduced from OS digital map data © Crown copyright 2022. All rights reserved. Licence number 010003573. All Photography and Geo-Referencing undertaken by MSE Environmental and fully compliant with L1 TGN 05/19. www.msenvironmental.co.uk Type 4 Accuracy/AVR Type 3






Viewing Information
This photograph and visualisation is a cylindrical projection panorama. Hold this sheet at a comfortable arm's length from your eyes and curve the image through 90° and turn head to view. Alternatively, the visualisation can be laid flat and viewed by scanning left or right parallel to the sheet maintaining a 90cm viewing distance between your eye and the page.
This visualisation is a tool for assessment and is best used for comparison in the field from the viewpoint location shown. It cannot be considered a substitute for visiting the viewpoint location.

3D Visualisation Note
The visualisations do not include the boundary planting proposed in the landscape and biodiversity mitigation and enhancement plan.

Printing Note
This viewpoint visualisation is spread across a single sheet 842mm wide and 237mm high. To give the correct viewing distance the sheet should be printed at a scale of 1:1 on large format paper and cut to size. Do not print at A3.



Former Aga Site, Coalbrookdale
Viewpoint 6B
Photomontage (AVR1)
Coalbrookdale LVIA

Reproduced from OS digital map data © Crown copyright 2022. All rights reserved. Licence number 010003573. All Photography and Geo-Referencing undertaken by MSE Environmental and fully compliant with L1 TGN 05/19. www.msenvironmental.co.uk Type 4 Accuracy/AVR Type 3




Viewing Information
 This photograph and visualisation is a cylindrical projection panorama. Hold this sheet at a comfortable arm's length from your eyes and curve the image through 90° and turn head to view. Alternatively, the visualisation can be laid flat and viewed by scanning left or right parallel to the sheet maintaining a 50cm viewing distance between your eyes and the page.
 This visualisation is a tool for assessment and is best used for comparison in the field from the viewpoint location shown. It cannot be considered a substitute for visiting the viewpoint location.

3D Visualisation Note
 The visualisations do not include the boundary planting proposed in the landscape and biodiversity mitigation and enhancement plan.

Printing Note
 This viewpoint visualisation is spread across a single sheet 841mm wide and 297mm high. To give the correct viewing distance the sheet should be printed at a scale of 1:1 on large format paper and cut to size. Do not print at A3.


Former Aga Site, Coalbrookdale
 Viewpoint 7
 Existing View (AVR1)
 Coalbrookdale LVIA

Reproduced from OS digital map data © Crown copyright 2022. All rights reserved. Licence number 0100031673. All Photography and Geo-Referencing undertaken by MSEnvironmental and fully compliant with LITGN 06/19, www.msenvironmental.co.uk Type 4 Accuracy/AVR Type 3





Site Extents



Viewing Information

This photograph and visualisation is a cylindrical projection panorama. Hold this sheet at a comfortable arm's length from your eyes and curve the image through 90° and turn head to view. Alternatively, the visualisation can be laid flat and viewed by scanning left or right parallel to the sheet maintaining a 50cm viewing distance between your eyes and the page.

3D Visualisation Note

The visualisations do not include the boundary planting proposed in the landscape and biodiversity mitigation and enhancement plan.

Printing Note

This viewpoint visualisation is spread across a single sheet 841mm wide and 297mm high. To give the correct viewing distance the sheet should be printed at a scale of 1:1 on large format paper and cut to size. Do not print at A3.



Former Aga Site, Coalbrookdale

Viewpoint 8

Existing View (AVR1)

Coalbrookdale LVIA

Reproduced from OS digital map data © Crown copyright 2022. All rights reserved. Licence number 0100031673. All Photography and Geo-Referencing undertaken by MSEnvironmental and fully compliant with LITGN 06/19, www.msenvironmental.co.uk Type 4 Accuracy/AVR Type 3






Former Aga Site, Coalbrookdale
 Viewpoint 9
 Existing View


Viewing Information
 This photograph and visualisation is a cylindrical projection panorama. Hold this sheet at a comfortable arm's length from your eyes and curve the image through 90° and turn head to view. Alternatively, the visualisation can be laid flat and viewed by scanning left or right parallel to the sheet maintaining a 90cm viewing distance between your eye and the page.
 This visualisation is a tool for assessment and is best used for comparison in the field from the viewpoint location shown. It cannot be considered a substitute for visiting the viewpoint location.

3D Visualisation Note
 The visualisations do not include the boundary planting proposed in the landscape and biodiversity mitigation and enhancement plan.
Printing Note
 This viewpoint visualisation is spread across a single sheet 842mm wide and 227mm high. To give the correct viewing distance the sheet should be printed at a scale of 2:1 on large format paper and cut to size. Do not print at A3.

Reproduced from OS digital map data © Crown copyright 2022. All rights reserved. Licence number 0100035673. All Photography and Geo-Referencing undertaken by MSE Environmental and fully compliant with L1 TGN 06/19. www.mseenvironmental.co.uk Type 4 Accuracy/AVR Type 3
 Coalbrookdale LVIA




Former Aga Site, Coalbrookdale
 Viewpoint 9
 Photomontage (AVR1)


Viewing Information
 This photograph and visualisation is a cylindrical projection panorama. Hold this sheet at a comfortable arm's length from your eyes and curve the image through 90° and turn head to view. Alternatively, the visualisation can be laid flat and viewed by scanning left or right parallel to the sheet maintaining a 90cm viewing distance between your eye and the page.
 This visualisation is a tool for assessment and is best used for comparison in the field from the viewpoint location shown. It cannot be considered a substitute for visiting the viewpoint location.

3D Visualisation Note
 The visualisations do not include the boundary planting proposed in the landscape and biodiversity mitigation and enhancement plan.
Printing Note
 This viewpoint visualisation is spread across a single sheet 842mm wide and 227mm high. To give the correct viewing distance the sheet should be printed at a scale of 2:1 on large format paper and cut to size. Do not print at A3.

Reproduced from OS digital map data © Crown copyright 2022. All rights reserved. Licence number 0100035673. All Photography and Geo-Referencing undertaken by MSE Environmental and fully compliant with L1 TGN 06/19. www.mseenvironmental.co.uk Type 4 Accuracy/AVR Type 3
 Coalbrookdale LVIA



Viewing Information

This photograph and visualisation is a cylindrical projection panorama. Hold this sheet at a comfortable arm's length from your eyes and curve the image through 90° and turn head to view. Alternatively, the visualisation can be laid flat and viewed by scanning left or right parallel to the sheet maintaining a 90cm viewing distance between your eye and the page.

This visualisation is a tool for assessment and is best used for comparison in the field from the viewpoint location shown. It cannot be considered a substitute for visiting the viewpoint location.

3D Visualisation Note

The visualisations do not include the boundary planting proposed in the landscape and biodiversity mitigation and enhancement plan.

Printing Note

This viewpoint visualisation is spread across a single sheet 842mm wide and 297mm high. To give the correct viewing distance the sheet should be printed at a scale of 1:1 on large format paper and cut to size. Do not print at A3.



Former Aga Site, Coalbrookdale
Viewpoint 10
Existing View

Reproduced from OS digital map data © Crown copyright 2022. All rights reserved. Licence number 010003573. All Photography and Geo-Referencing undertaken by MSE Environmental and fully compliant with LI TGN 05/19. www.mseenvironmental.co.uk Type 4 Accuracy/AVR Type 3

Coalbrookdale LVIA



Viewing Information

This photograph and visualisation is a cylindrical projection panorama. Hold this sheet at a comfortable arm's length from your eyes and curve the image through 90° and turn head to view. Alternatively, the visualisation can be laid flat and viewed by scanning left or right parallel to the sheet maintaining a 90cm viewing distance between your eye and the page.

This visualisation is a tool for assessment and is best used for comparison in the field from the viewpoint location shown. It cannot be considered a substitute for visiting the viewpoint location.

3D Visualisation Note

The visualisations do not include the boundary planting proposed in the landscape and biodiversity mitigation and enhancement plan.

Printing Note

This viewpoint visualisation is spread across a single sheet 842mm wide and 297mm high. To give the correct viewing distance the sheet should be printed at a scale of 1:1 on large format paper and cut to size. Do not print at A3.




Former Aga Site, Coalbrookdale
Viewpoint 10
Photomontage (AVR1)

Reproduced from OS digital map data © Crown copyright 2022. All rights reserved. Licence number 010003573. All Photography and Geo-Referencing undertaken by MSE Environmental and fully compliant with LI TGN 05/19. www.mseenvironmental.co.uk Type 4 Accuracy/AVR Type 3

Coalbrookdale LVIA





Site Extents



Viewing Information

This photograph and visualisation is a cylindrical projection panorama. Hold this sheet at a comfortable arm's length from your eyes and curve the image through 90° and turn head to view. Alternatively, the visualisation can be laid flat and viewed by scanning left or right parallel to the sheet maintaining a 50cm viewing distance between your eyes and the page.

3D Visualisation Note

The visualisations do not include the boundary planting proposed in the landscape and biodiversity mitigation and enhancement plan.

Printing Note

This viewpoint visualisation is spread across a single sheet 841mm wide and 297mm high. To give the correct viewing distance the sheet should be printed at a scale of 1:1 on large format paper and cut to size. Do not print at A3.



Former Aga Site, Coalbrookdale
Viewpoint 11
Existing View (AVR1)

Reproduced from OS digital map data © Crown copyright 2022. All rights reserved. Licence number 0100031673. All Photography and Geo-Referencing undertaken by MSEnvironmental and fully compliant with LITGN 06/19, www.msenvironmental.co.uk Type 4 Accuracy/AVR Type 3

Coalbrookdale LVIA






Viewing Information
 This photograph and visualisation is a cylindrical projection panorama. Hold this sheet at a comfortable arm's length from your eyes and curve the image through 90° and turn head to view. Alternatively, the visualisation can be laid flat and viewed by scanning left or right parallel to the sheet maintaining a 50cm viewing distance between your eyes and the page.
 This visualisation is a tool for assessment and is best used for comparison in the field from the viewpoint location shown. It cannot be considered a substitute for visiting the viewpoint location.

3D Visualisation Note
 The visualisations do not include the boundary planting proposed in the landscape and biodiversity mitigation and enhancement plan.

Printing Note
 This viewpoint visualisation is spread across a single sheet 841mm wide and 297mm high. To give the correct viewing distance the sheet should be printed at a scale of 1:1 on large format paper and cut to size. Do not print at A3.


Former Aga Site, Coalbrookdale
 Viewpoint 12
 Existing View (AVR1)
 Coalbrookdale LVIA

Reproduced from OS digital map data © Crown copyright 2022. All rights reserved. Licence number 0100031673. All Photography and Geo-Referencing undertaken by MSEnvironmental and fully compliant with LITGN 06/19, www.msenvironmental.co.uk Type 4 Accuracy/AVR Type 3